


T82

Warner Gulch Trail

Smokey Bear Ranger District

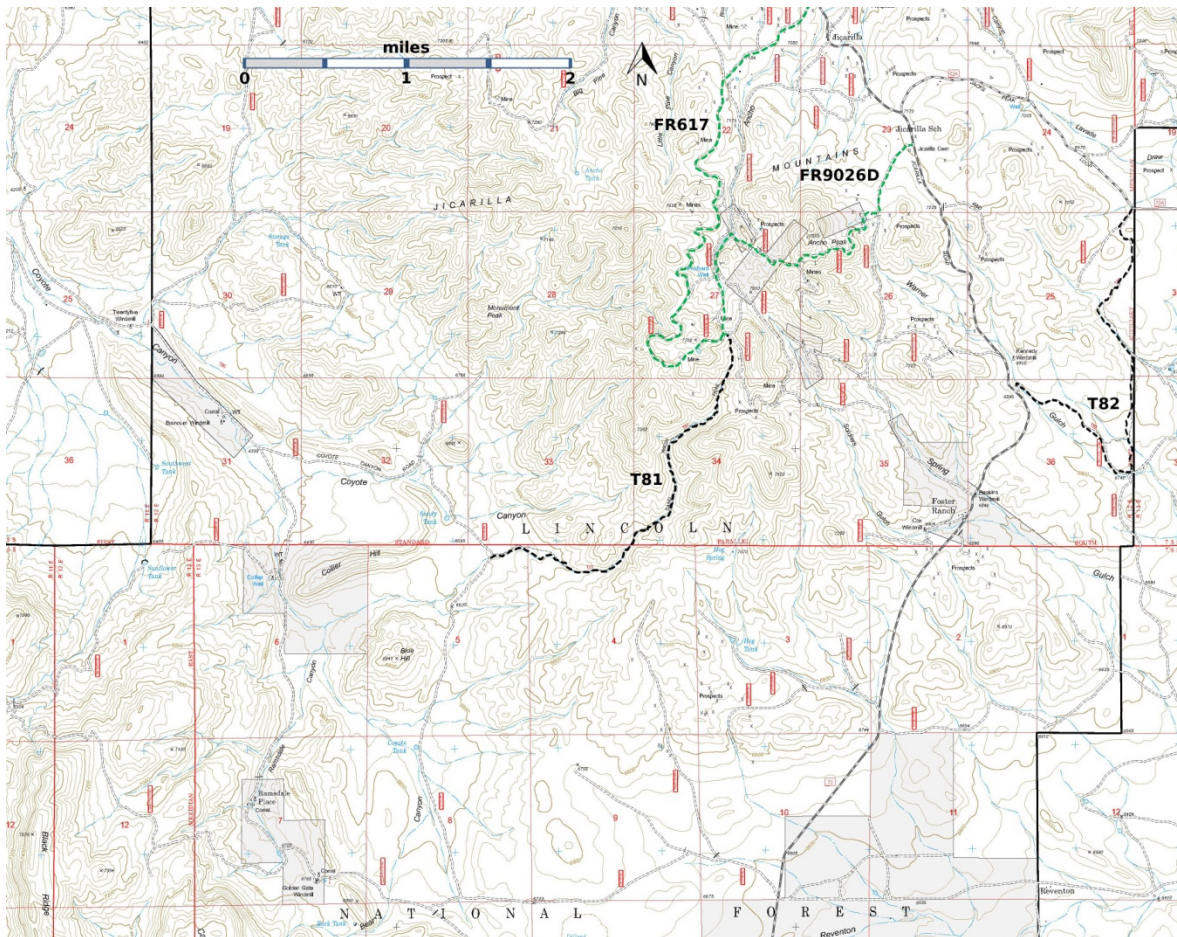



T82

GPS Track (as .GPX)

Left click to open in your browser; then save from browser.

LENGTH	ELEVATION	DIFFICULTY	SCENERY
2.3 miles	6880 - 6980 ft 100 ft difference	Easy	1



[Link to map color/symbol codes](#)

T81 and T82 are shown as black dashed lines on the map. Yellow over a trail indicates that that portion of the trail is intermittent or hard to follow. The map image may be downloaded through the White Mountain Wilderness link below. The image can then be expanded and/or manipulated at high resolution

DESCRIPTION: T82 is a road that has been designated as a trail. It has a very low gradient and runs, through the juniper woodland, near the boundary of the Lincoln National Forest.

ACCESS: In an area with many bad roads, access to both trailheads of T82 is surprisingly easy. From the intersection of US54 and US380 in Carrizozo, drive 3.3 miles north on US54 to paved County Road 349. Follow Co349 for 8.5 miles to the old mining town of White Oaks. The road continues as FR72, a well-maintained gravel road. Follow FR72 for 8.7 miles to the signed south trailhead for T82 on the right. To reach the north trailhead for T82, continue on FR72 for 2.8 miles, through the old village of Jicarilla, to the signed junction with FR72A on the right. Follow FR72A, also a good gravel road, 1.9 miles to its end at private property. FR9033 goes off to the right and leads, in a few yards, to the carsonite T82 sign.

GPS Coordinates for Key Points

NAD83	Lat/Lon hddd mm ss.s	UTM (13 S)
North Trailhead	N33 51 09.9 W105 37 57.4	441478 3746008
South Trailhead	N33 50 20.4 W105 38 36.4	440467 3744491

Links to Other Resources

[Jicarilla/Carrizo Area Map -p3 \(5 MB\)](#)
[White Oaks North Topo Map](#)

Last Hiked: 3/15/2016

2/6/2017